

TO: REDS MEADOW
DEVILS POSTPILE

ADVENTURE
CENTER
MAIN
LODGE

MAMMOTH
BIKE PARK

CANYON
LODGE

Mammoth Lakes Basin

TO: TOWN OF
MAMMOTH
LAKES

TAMARACK
LODGE
GALLERY AT TWIN LAKES
Old Mammoth Rd.
EAGLE EXPRESS
CHAIRLIFT
EAGLE LODGE
JUNIPER
SPRINGS
RESORT
VILLA VISTA DR.
SHERWIN ST.
RED FIR RD.
Le Verne St.
Twin Lakes
Upper Twin Lake
Twin Falls
Lake Mary Rd.
WILDYRIE
LODGE
POKONOBE
LODGE
PINE CITY
CAMPGROUND
Lake George
WOODS LODGE
LAKE MARY
MARIANA
CRYSTAL
CRAG
LODGE

TO: LAKES BASIN
see inset above

Forest Trail

Hillside Dr.

THE VILLAGE
LODGE
VILLAGE
GONDOLA

VILLAGE
MINARET

VILLAGE
CANYON

CANYON
LODGE

Lakeview Blvd.

Davison Rd.

Lee Rd.

Meridian Blvd.

Meridian Blvd.

Meridian Blvd.

Meridian Blvd.

Meridian Blvd.

Meridian Blvd.

Meridian Blvd.

Meridian Blvd.

Meridian Blvd.

Meridian Blvd.

Meridian Blvd.

COMMUNITY
CENTER & PARK

Forest Trail

Forest Trail

Forest Trail

Forest Trail

Forest Trail

Forest Trail

Forest Trail

Forest Trail

Forest Trail

Forest Trail

Forest Trail

Forest Trail

Forest Trail

Forest Trail

Forest Trail

Forest Trail

Forest Trail

Forest Trail

Forest Trail

Forest Trail

Sierra Blvd.

Sierra Blvd.

Sierra Blvd.

Sierra Blvd.

Sierra Blvd.

Sierra Blvd.

Sierra Blvd.

Sierra Blvd.

Sierra Blvd.

Sierra Blvd.

Sierra Blvd.

Sierra Blvd.

Sierra Blvd.

Sierra Blvd.

Sierra Blvd.

Sierra Blvd.

Sierra Blvd.

Sierra Blvd.

Sierra Blvd.

Sierra Blvd.



Sawmill Rd.

Sawmill Rd.

Sawmill Rd.

Sawmill Rd.

Sawmill Rd.

Sawmill Rd.

Sawmill Rd.

Sawmill Rd.

Sawmill Rd.

Sawmill Rd.

Sawmill Rd.

Sawmill Rd.

Sawmill Rd.

SHADY REST PARK

CALIFORNIA
WELCOME
CENTER
A DESIGNATED CALIFORNIA
WELCOME CENTER

MAMMOTH LAKES
WELCOME CENTER -
A DESIGNATED CALIFORNIA
WELCOME CENTER

McDONALDS

McDONALDS

McDONALDS

McDONALDS

McDONALDS

McDONALDS

McDONALDS

McDONALDS

McDONALDS

McDONALDS

McDONALDS

McDONALDS

McDONALDS

McDONALDS

McDONALDS

McDONALDS

McDONALDS

McDONALDS

McDONALDS

McDONALDS

McDONALDS

McDONALDS

McDONALDS

McDONALDS

McDONALDS

McDONALDS



EASTERN SIERRA
TRANSIT AUTHORITY
760-924-3184

TO US 395 AND MAMMOTH
YOSEMITE AIRPORT (6 miles)

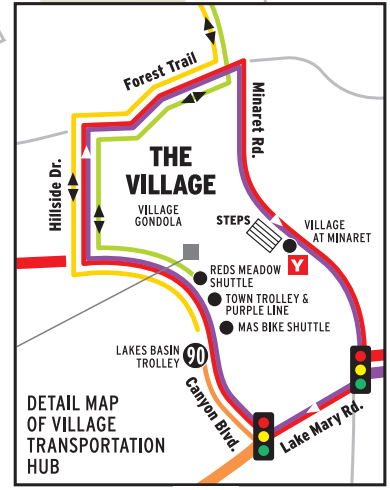


Mammoth Lakes
CALIFORNIA

Summer Transit Routes

- TOWN TROLLEY
- LAKES BASIN TROLLEY
- MAS BIKE SHUTTLE
- REDS MEADOW SHUTTLE
- PURPLE LINE
- GRAY LINE
- ROUTE DIRECTION
- BUS STOP
- POINT OF INTEREST
- 395 ROUTE / MAMMOTH EXPRESS STOP
- YARTS STOP
- HOSPITAL
- PARK & RIDE LOT

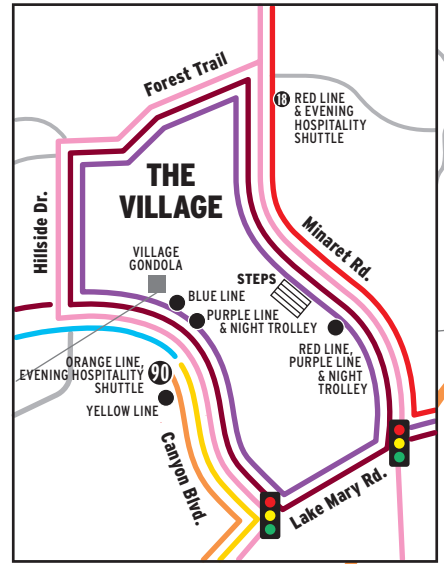
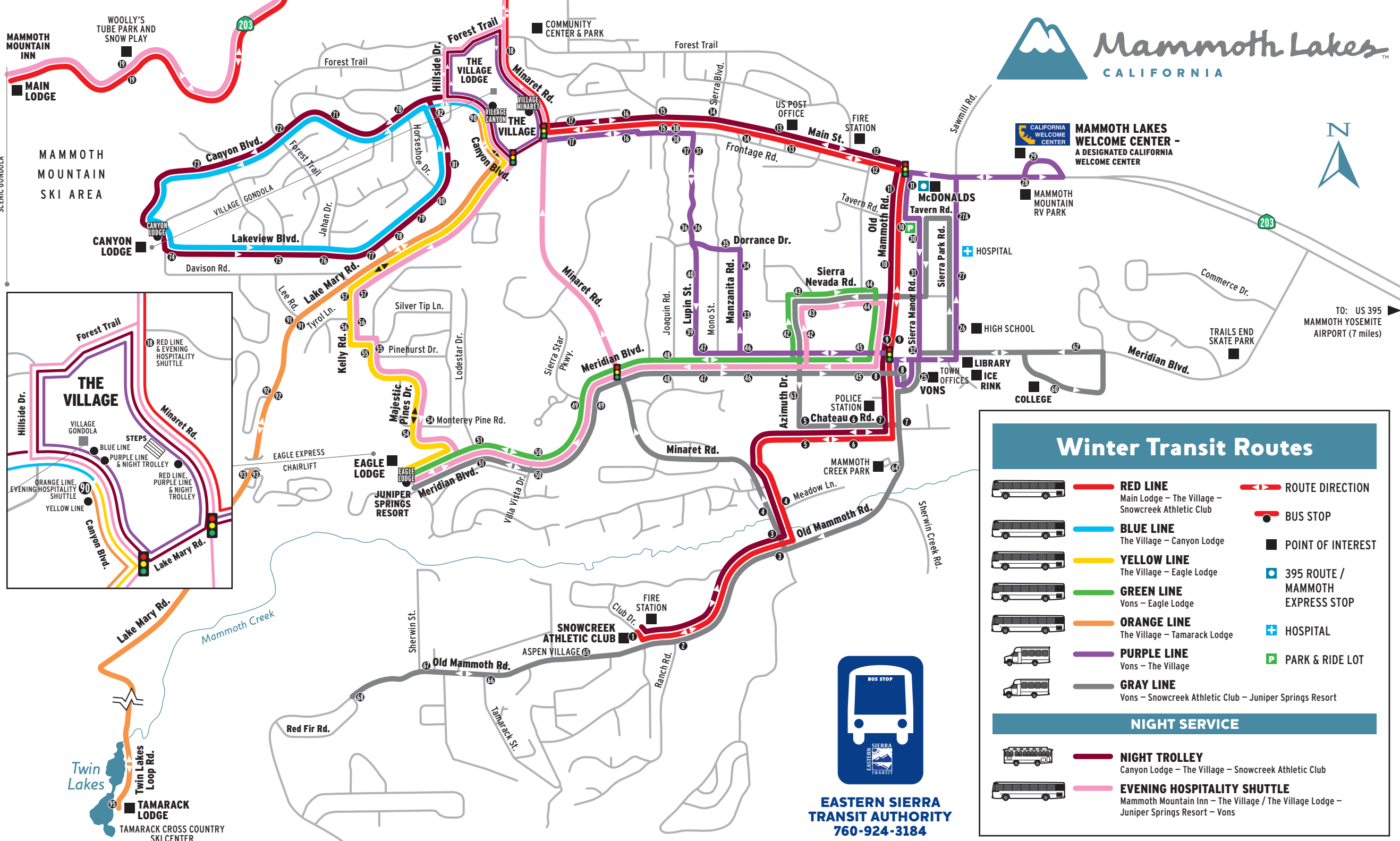
EASTERN SIERRA TRANSIT AUTHORITY: 760-924-3184



DETAIL MAP
OF VILLAGE
TRANSPORTATION
HUB



Mammoth Lakes CALIFORNIA



Winter Transit Routes

	RED LINE Main Lodge – The Village – Snowcreek Athletic Club		ROUTE DIRECTION
	BLUE LINE The Village – Canyon Lodge		BUS STOP
	YELLOW LINE The Village – Eagle Lodge		POINT OF INTEREST
	GREEN LINE Vons – Eagle Lodge		395 ROUTE / MAMMOTH EXPRESS STOP
	ORANGE LINE The Village – Tamarack Lodge		HOSPITAL
	PURPLE LINE Vons – The Village		PARK & RIDE LOT
	GRAY LINE Vons – Snowcreek Athletic Club – Juniper Springs Resort		

NIGHT SERVICE

	NIGHT TROLLEY Canyon Lodge – The Village – Snowcreek Athletic Club
	EVENING HOSPITALITY SHUTTLE Mammoth Mountain Inn – The Village / The Village Lodge – Juniper Springs Resort – Vons

EASTERN SIERRA TRANSIT AUTHORITY
760-924-3184

Twin Lakes
Tamarack Lodge
TAMARACK CROSS COUNTRY SKI CENTER

TO: US 395 MAMMOTH YOSEMITE AIRPORT (7 miles)